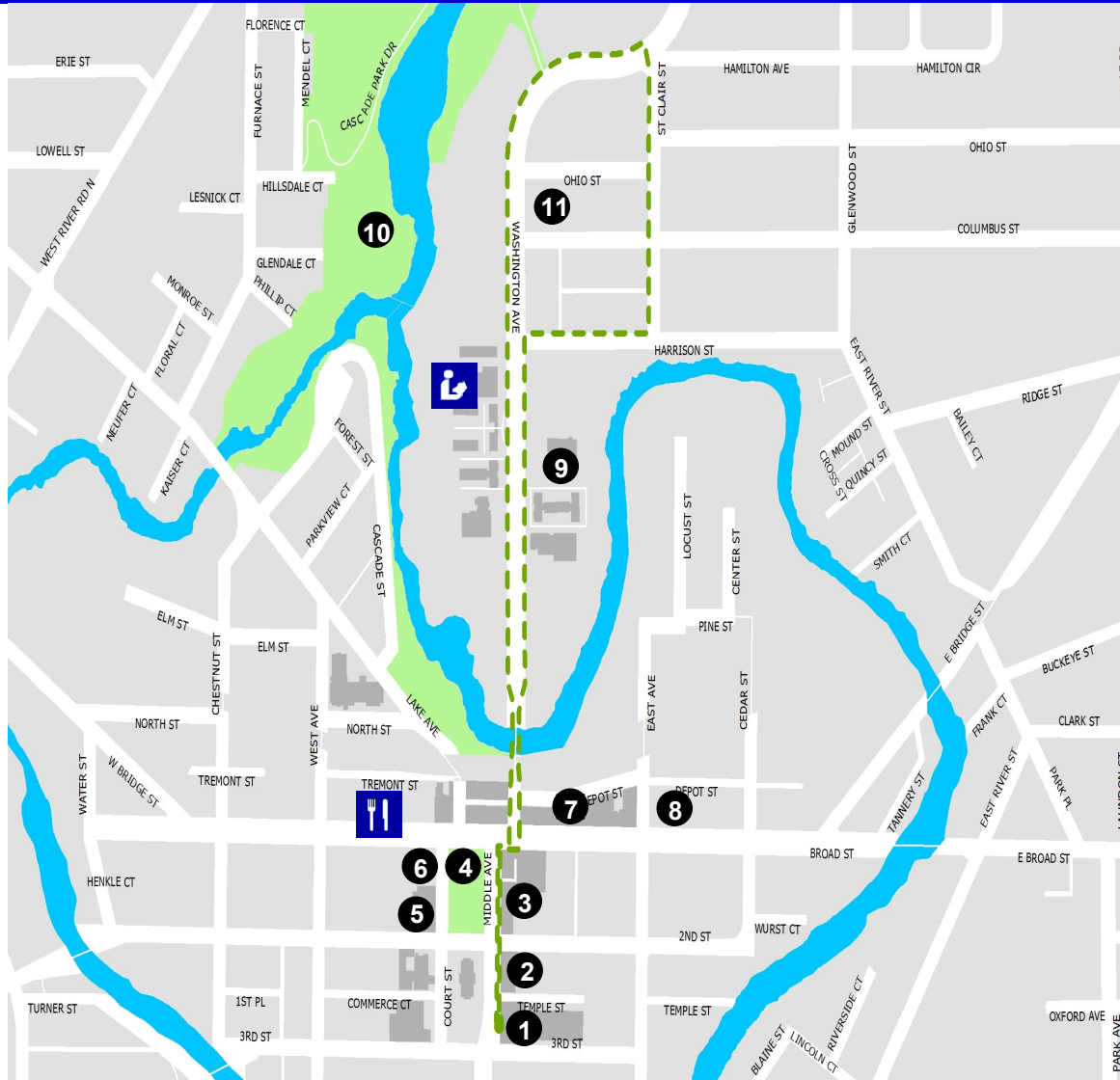




This route is equal parts busy city and quaint residential area, featuring many points of interest including banks, historical locations and parks. Next time you are in Elyria, park your car and slip on your walking shoes. There is no better way to explore the Lorain County seat, than by foot!

ESTIMATED STATISTICS: Distance: 1.6 miles | Steps: 3,200 | Time: 32 minutes | Calories Burned: 160 | Route Type: sidewalks



-  Dining
-  Library
- 1 Lorain County Administration Building
- 2 First Place Bank
- 3 Alltel-Elyria
- 4 Ely Park
- 5 City Hall
- 6 First Merit Bank
- 7 PNC Mortgage
- 8 Fifth Third Bank
- 9 Washington Avenue Christian Church
- 10 Cascade Park
- 11 Hickories Museum



For more information please visit: <http://www.livehealthyloraincounty.com>

Developed in partnership with:



"For The Health of Us All"



Funded by the Preventive Health and Health Services Block Grant from the Centers for Disease Control and Prevention (CDC) and administered by the Ohio Department of Health, Bureau of Health Promotion and Risk Reduction, Creating Healthy Communities Program. This publication (journal article, etc.) was supported by Grant Number 28010P009042-09 from CDC. Its contents are solely the responsibility of the authors and do not necessarily represent the official views of CDC.